


















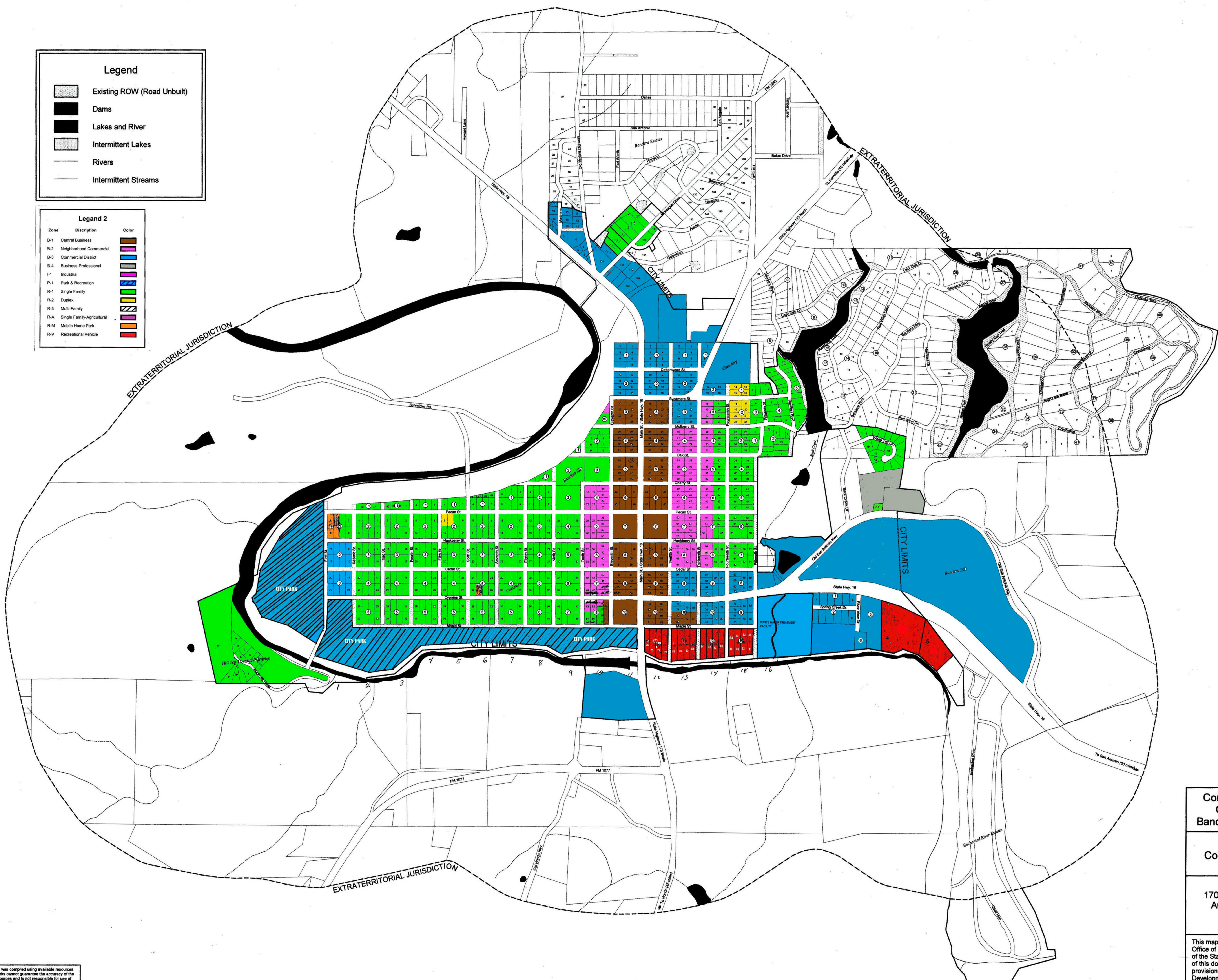


Legend

-  Existing ROW (Road Unbuilt)
-  Dams
-  Lakes and River
-  Intermittent Lakes
-  Rivers
-  Intermittent Streams

Legend 2

Zone	Description	Color
B-1	Central Business	
B-2	Neighborhood Commercial	
B-3	Commercial District	
B-4	Business-Professional	
I-1	Industrial	
P-1	Park & Recreation	
R-1	Single Family	
R-2	Duplex	
R-3	Multi-Family	
R-A	Single Family-Agricultural	
R-M	Mobile Home Park	
R-V	Recreational Vehicle	



**Comprehensive Plan
City of Bandera
Bandera County, Texas**

**Map 1A
Corporate Base Map
2003**

GrantWorks, Inc.
1705 West Koenig Lane
Austin, Texas 78756
(512) 420-0303
May 2003

This map was financed through the Office of Rural Community Affairs of the State of Texas. Preparation of this document was financed through provisions of a Texas Community Development Program Grant from the U.S. Department of Housing and Urban Development.

This map was compiled using available resources. GrantWorks cannot guarantee the accuracy of the original sources and is not responsible for use of this map for engineering or legal purposes.